












Welcome Salmon La Sac Sno-Park Groomed Trail System

Winter 2005 / 2006

Explanation

-  Joint Use Sno-Park
-  Groomed Ski Trail
-  Groomed Snowmobile Trail
-  Shared Roadway
-  Restroom
-  View
-  Highway
-  Sno-Park Access Road
-  Road or Trail
-  Voluntary Non-Motorized
-  Closed to Snowmobiles

Area has 6 kilometers of groomed cross country ski trails.
Distance labeled between intersections.

Kilometers

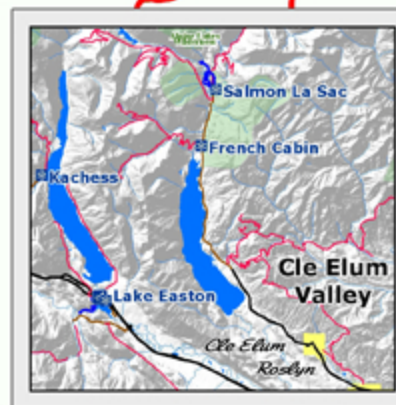
Snow grooming equipment may be on the trail at any time.

Trail grooming schedules may change without notice due to snow conditions, temperatures, equipment breakdowns, etc.

Be aware of potential avalanche danger, check www.nvac.us before you leave home.

*Trail grooming schedules and maps at www.parks.wa.gov/winter
Please report errors or comments to: winter@parks.wa.gov*

Salmon La Sac 2005/06



Salmon La Sac Trailhead
Trails:
Cooper River
Waptus River
Pollallie Ridge

Trails groomed with a skate lane and set track.

Salmon La Sac Campground
Loops
Rated Easiest

Red Mountain Voluntary
Non-Motorized Area

No Snowmobiling in Campground




Along the Cooper River

PLEASE REMEMBER:

**No dogs or snowshoes on groomed track.
Do not walk on the groomed trail.
Downhill skiers have the right of way.
Trails may become more difficult during icy conditions.**

To Cle Elum



 **Salmon La Sac**
Elev. 2360'

Salmon La Sac /
Howson Creek
Voluntary
Non-Motorized Area

Salmon La Sac Rd

Salmon La Sac
Creek

No skate lane available from sno-park to bridge

4515

Cayuse Horse Camp

Historic Guard Station

Closed to Snowmobiles

Cooper River

Waptus River

To Cle Elum